

**KING COUNTY**

1200 King County Courthouse  
516 Third Avenue  
Seattle, WA 98104

**Signature Report**

**May 23, 2000**

**Ordinance 13860**

**Proposed No. 2000-0270.2**

**Sponsors Fimia**

1 AN ORDINANCE extending Sewer System Franchise  
2 #5287 for Northshore Utility District until May 1, 2001, and  
3 authorizing the issuance of right-of-way construction permits  
4 in council districts one, three and eleven.  
5  
6  
7  
8

9 **STATEMENT OF FACTS:**

10 1. The Northshore Utility District Franchise # 5287 to operate and  
11 maintain a sewer system on county road right-of-way expired August 3,  
12 1999.

13 2. The Northshore Utility District intends to file and apply for a sewer  
14 franchise in council districts one, three and eleven to construct, operate  
15 and maintain their existing sewer system when it obtains council approval  
16 of its comprehensive plan.

17 3. K.C.C. chapter 6.27 requires that the utility franchise application be  
18 approved by the utilities technical review committee and be consistent

19 with the county's Comprehensive Plan and Seattle-King County Health  
20 Department regulations.

21 4. The district is in the process of preparing and obtaining approval of its  
22 sewer comprehensive plan to bring it in compliance with state and county  
23 regulations.

24 5. To provide the district with the time needed to complete its sewer plan  
25 and allow the district to continue to operate and maintain the existing  
26 sewer system on county road rights-of-way, the district has requested that  
27 Franchise #5287 be extended.

28 6. The extension for Sewer Franchise #5287 has been referred to the  
29 relevant county departments for review. No objection to the franchise  
30 extension has been raised.

31 7. The county executive has recommended approval of the sewer system  
32 franchise extension for up to one year.

33 **BE IT ORDAINED BY THE COUNCIL OF KING COUNTY:**

34 SECTION 1. Notwithstanding any provision of K.C.C. chapter 13.24 to the  
35 contrary, the King County executive is hereby authorized to grant an extension of

36 Franchise #5287 for the Northshore Utility District until May 1, 2001. Notwithstanding  
37 any provision of K.C.C. chapter 14.44 to the contrary, the executive is also authorized to  
38 issue right-of-way construction permits consistent with terms of the extended franchise.


39

40

Ordinance 13860 was introduced on 4/24/00 and passed by the Metropolitan King County Council on 5/22/00, by the following vote:


Yes: 12 - Mr. von Reichbauer, Ms. Miller, Ms. Fimia, Mr. Phillips, Mr. Pelz, Mr. McKenna,  
Ms. Sullivan, Mr. Nickels, Mr. Pullen, Mr. Gossett, Ms. Hague and Mr. Vance  
No: 0  
Excused: 1 - Mr. Irons

KING COUNTY COUNCIL  
KING COUNTY, WASHINGTON




Pete von Reichbauer, Chair

ATTEST:



Anne Noris, Clerk of the Council

APPROVED this 2 day of June, 2000.



Ron Sims, County Executive

Attachments A. Franchise Extension Agreement, B. Legal Description

FRANCHISE EXTENSION AGREEMENT

RECITALS

WHEREAS, the Northshore Utility District currently holds sewer Franchise 5287 granted by King County, Washington for the operation of its sewer system in unincorporated King County; and

WHEREAS, the referenced Northshore Utility District franchise expired on August 3<sup>rd</sup>, 1999, and

WHEREAS, the Northshore Utility District will request a renewal of said franchise, and

WHEREAS, the Northshore Utility District, King County and the Utilities Technical Review Committee recommend that said franchise be extended until May 1, 2001 to give the district the opportunity to complete and obtain approval of its sewer comprehensive plan and franchise; and

WHEREAS, no objections have been raised to the granting of the request; and

WHEREAS, King County has approved the extension of this franchise until May 1, 2001 through the passage of Ordinance No. 13860 subject to the conditions contained in the ordinance and agreement.

NOW, THEREFORE, King County, Washington and the Northshore Utility District, agree as follows:

1. The terms of King County Sewer Franchise 5287 is hereby approved and extended so that it will now expire on May 1, 2001.
2. All other conditions of King County Sewer Franchise 5287 shall remain in full force and effect and are not modified or amended by this agreement or Ordinance No. 13860.

THIS AGREEMENT entered into this 2nd day of June, 2000.

Northshore Utility District  
A Washington State Corporation

BY: R. Daniel Olson  
TITLE: General Manager  
DATE: 7/6/00

KING COUNTY, WASHINGTON

BY: [Signature]  
TITLE: King County Executive  
DATE: 6-2-00

**13860**

## Northshore Utility District Legal Description

Those portions of Sections 1,2,3,11,12,13,14,23,24,25,26, and 36 in Township 26 North, Range 4 East, and Sections 6,7,8,9,16,17,18,19,20,21,22,27,28,29,30,31,33, and 34 in Township 26 North, Range 5 East, W.M., situate in King County Washington, being more particularly described as follows:

Beginning at the northwest corner of said Section 6, Township 26 North, Range 5 East,

Thence easterly along the north line thereof to the intersection with the east line of the W 1/2 of the NE 1/4 of the NW 1/4 of said Section 6;

Thence southerly along said east line to the intersection with the north line of the SE 1/4 of the NW 1/4 of said Section 6;

Thence easterly along said north line to the east line thereof;

Thence southerly along said east line to the intersection with the north line of the S 1/2 of the S 1/2 of the SE 1/4 of the NW 1/2 of said Section 6;

Thence westerly along said north line to the west line thereof;

Thence southerly along said west line to the north line of the north 33.3 rods of the NW 1/4 of the SW 1/4 of said Section 6.

Thence westerly along said north line to the west line thereof;

Thence southerly along said west line to the south line thereof;

Thence easterly along said south line to the intersection with the west line of the N 1/2 of the NE 1/4 of the SW 1/4, said Section 6; **13860**

Thence southerly along said west line to the south line thereof;

Thence easterly along said south line to the intersection with the west line of the E 1/2 of the SW 1/4 of the NE 1/4 of the SW 1/4 of said Section 6;

Thence southerly along said west line to the intersection with the north line of the south 15' of the S 1/2 of the NE 1/4 of the SW 1/4 of said Section 6;

Thence westerly along said north line to the west line thereof;

Thence southerly along said west line and the east line of the SW 1/4 of the SW 1/4 of said Section 6 to the north line of the NW 1/4 of the NE 1/4 of the NW 1/4 of Section 7, Township 26 North, Range 5 East, W.M.;

Thence easterly along said north line to the east line thereof;

Thence southerly along said east line to the north line of the SW 1/4 of the NE 1/4 of the NW 1/4 of said Section 7;

Thence westerly along said north line to the west line thereof;

Thence southerly along said west line to the north line of the NW 1/4 of the SE 1/4 of the NW 1/4 of said Section 7;

Thence easterly along said north line to the east line thereof;

Thence southerly along said east line to the intersection with the north line of the S 1/2 of the S 1/2 of the NE 1/4 of the SE 1/4 of the NW 1/4 of said Section 7;

Thence easterly along said north line to the east line thereof;

Thence southerly along said east line to the intersection with the westerly extension of the south line of the Plat of Berg's West View to Bothell, as recorded in Volume 62 of Plats, page 57, Records of King County, Washington;

Thence easterly along said westerly extension, the south line of said plat, and the said south line extended easterly to the southwest corner of Cedar Crest II Condominiums, Phase II, as recorded in Volume 35 of Condominiums, pages 44-48, Records of King County, Washington;

Thence southerly along southerly extension of westerly margin of said Plat of Cedar Crest II Condominiums to the intersection with a line parallel to and lying 189.92 feet north of the south line of the Plat of Woodland Manor extended easterly (as recorded in Volume 75 of Plats, page 52, Records of King County, Washington);

Thence westerly along said parallel line to the intersection with the east line of said Plat of Woodland Manor;

Thence northerly along said east line to the north line thereof;

Thence westerly along said north line to the west line thereof;

Thence southerly along said west line to the south line thereof;

Thence easterly along said south line and said south line extended easterly to the intersection with the northerly extension of the east line of Lot 22, Plat of Northcliff Addition, as recorded in Volume 27 of Plats, page 50, records of King County, Washington;

Thence southerly along said extended line to the intersection with the north line of said Plat of Northcliff Addition;

Thence westerly along said north line to the intersection with the east line of the NE 1/4 of the SW 1/4 of Section 7, Township 26 North, Range 5 East, W.M.;

Thence southerly along said east line to the intersection with the southerly margin of the Burlington Northern, Inc., Railroad right-of-way;

Thence northwesterly along said southerly margin to the intersection with the east line of the west 741.24 feet of the NE 1/4 of the SW 1/4 of said Section 7;

Thence southerly along said east line to the intersection with the centerline of Sammamish River;

Thence southeasterly along said centerline to the intersection with the north line of the SE 1/4 of the SW 1/4 of said Section 7;

Thence westerly along said north line to the west line thereof;

Thence southerly along said west line to the south line thereof;

Thence easterly along said south line to the east line of the NW 1/4 of Section 18, Township 26 North, Range 5 East, W.M.;

Thence southerly along said east line and the east line of the north 665.85 feet of the NE 1/4 of the SW 1/4 of said Section 18 to the south line thereof;

Thence westerly along said south line to the intersection of the northeasterly margin of Simonds Road N. E.;

Thence southeasterly along said northeasterly margin to the intersection with the east line of the NW 1/4 of the NE 1/4 of said Section 19, Township 26 North, Range 5 East, W.M.;

Thence northerly along said east line to the intersection with the south line of the SE 1/4 of Section 18, Township 26 North, Range 5 East, W.M.;

Thence easterly along said south line to the west line of Section 17, Township 26 North, Range 5 East, W.M.;

Thence northerly along said west line to the north line thereof;

Thence easterly along said north line to the intersection with the west line of the SE 1/4 of the SW 1/4 of Section 8, Township 26 North, Range 5 East, W.M.;

Thence northerly along said west line to intersection with the northerly margin of N. E. 168th Street (L. Eyde Road No. 3);

Thence easterly along said northerly margin to the intersection with the east line of the Plat of Norway Hill, as recorded in Volume 80 of Plats, page 12, Records of King County, Washington;

Thence generally northerly along said easterly line of said plat to the intersection with the north line of the SE 1/4 of the SW 1/4 of said Section 8;

Thence easterly along said north line and the north line of the SW 1/4 of the SE 1/4 of said Section 8 to the east line thereof;

Thence southerly along said east line to the north line of the NE 1/4 of the NE 1/4 of Section 17, Township 26 North, Range 5 East, W.M.;

Thence easterly along said north line and the north line of the NW 1/4 of the NW 1/4 of Section 16, Township 26 North, Range 5 East, W.M., to the intersection with the northwesterly margin of Juanita Woodinville Way N. E. to the intersection with the east line of the SW 1/4 of the SW 1/4 of Section 9, Township 26 North, Range 5 East, W.M.;

Thence southerly along said east line and the east line of the NW 1/4 of the NW 1/4 of Section 16, Township 26 North, Range 5 East, W.M., to the intersection with the north line of Totem Estates, as recorded in Volume 101 of Plats, pages 41 and 42, Records of King County, Washington;

Thence easterly, southerly, and easterly along said northerly line of plat to the intersection with the east line of the NE 1/4 of the NW 1/4 of said Section 16;

Thence southerly along said east line to the intersection with the south line of the north 20 feet of the S 1/2 of the N 1/2 of the SW 1/4 of the NE 1/4 of said Section 16;

Thence easterly along said south line to the intersection with the east line of the SW 1/4 of the NE 1/4 of said Section 16;

Thence southerly along said east line and the east line of the NW 1/4 of the SE 1/4 of said Section 16 to the north line of the SE 1/4 of the SE 1/4 of said Section 16;

Thence easterly along said north line to the east line thereof;

Thence southerly along said east line, the east line of the NE 1/4 of the NE 1/4 of Section 21, Township 26 North, Range 5 East, W.M., and the east line of the NE 1/4 of the SE 1/4 of the NE 1/4 of said Section 21 to the north line of the SW 1/4 of the SW 1/4 of the NW 1/4 of Section 22, Township 26 North, Range 5 East, W.M.;

Thence easterly along said north line to the east line thereof;

Thence southerly along said east line to the intersection with the north line of the W 1/2 of the W 1/2 of said Section 22;

Thence easterly along said north line to the east line thereof;

Thence southerly along said east line and the east line of the W 1/2 of the NW 1/4 of Section 27, Township 26 North, Range 5 East, W.M., to the intersection with a line parallel to and lying 120 feet northerly of the northerly margin of N. E. 126th Place;

Thence northeasterly along said parallel line to the intersection with the north line of the SE 1/4 of the NW 1/4 of said Section 27;

Thence easterly along said north line to the intersection with the westerly margin of Burlington Northern, Inc., Railroad right-of-way;

Thence southwesterly along said westerly margin to the intersection with the east line of the SW 1/4 of the NW 1/4 of said Section 27;

Thence southerly along said east line and the east line of the NW 1/4 of the SW 1/4 of said Section 27, to the south line thereof;

Thence westerly along said south line to the intersection with the east line of the west 30 feet of the SW 1/4 of the SW 1/4 of Section 27, Township 26 North, Range 5 East, W.M.;

Thence southerly along said east line and the east line of the west 30 feet of the N 1/2 of the NW 1/4 of the NW 1/4 of Section 34, Township 26 North, Range 5 East, W.M., to the south line thereof;



13860

Thence westerly along said south line and the south line of the N 1/2 of the NE 1/4 of the NE 1/4 of Section 33, Township 26 North, Range 5 East, W.M., to the west line thereof;

Thence northerly along said west line to the intersection with the south line of the SE 1/4 of Section 28, Township 26 North, Range 5 East, W.M.;

Thence westerly along said south line to the west line thereof;

Thence northerly along said west line to the intersection with the centerline of N. E. 124th Street;

Thence northeasterly along said centerline to the intersection with the west line of the NE 1/4 of the SE 1/4 of said Section 28;

Thence northerly along said west line and the west line of the E 1/2 of the NE 1/4 of said Section 28 to the intersection with the south line of Section 21, Township 26 North, Range 5 East, W.M.;

Thence westerly along said south line and the south line of the SE 1/4 of Section 20, Township 26 North, Range 5 East, W.M., to the intersection with the centerline of 116th Way N. E.;

Thence southeasterly along said centerline to the intersection with the east line of Section 29, Township 26 North, Range 5 East, W.M.;

Thence southerly along said east line to the south line thereof;

Thence westerly along said south line to the east line of Section 31, Township 26 North, Range 5 East, W.M.;

Thence southerly along said east line to the intersection with the easterly extension of the north margin of N. E. 112th Street;

Thence westerly along said easterly extension, said north margin and the westerly extension of said north margin to the intersection with the Inner Harbor Line of Juanita Bay in Lake Washington;

Thence northeasterly, northwesterly and southwesterly along said Inner Harbor Line to the intersection with the southeasterly extension of southwesterly line of Lot 21 in the Plat of Juanita Point, a Residence Park as recorded in Volume 25 of Plats, page 27, records of King County, Washington;

Thence northwesterly along said southeasterly extension to the shoreline of Lake Washington;

Thence westerly, northwesterly and northerly along said shoreline of Lake Washington through Section 31, Township 26 North, Range 5 East, and said Sections 36, 25, 26, 23 and 14 in Township 26 North, Range 4 East, to the intersection with the westerly extension of the south line of Government Lot 2 of said Section 14;

Thence westerly along said westerly extension to the intersection with the Inner Harbor Line in Lake Washington;

Thence northeasterly, northerly, northwesterly and southwesterly along said Inner Harbor Line to the intersection with the east line of the west 405 feet of Government Lot 4, Section 11, Township 26 North, Range 4 East, W.M., extended southerly;

Thence northerly along said extended line and said east line to the intersection with a line parallel to and lying 45 feet southerly of the centerline of Northern Pacific Railway right-of-way;

Thence southwesterly along said parallel line to the intersection with the west line of said Section 11;

Thence northerly along said west line to the south line of Section 3, Township 26 North, Range 4 East, W.M.;

Thence westerly along said south line to the west line of Lot 4, Block 13, Plat of Lake Forest Park, 1st Addition, as recorded in Volume 20 of Plats, page 82, Records of King County, Washington;

Thence northerly along said west line to the south margin of N. E. 187th Street;

Thence westerly, northwesterly, northeasterly and southwesterly along said south margin and the southwesterly, northwesterly and southwesterly margin of 49th Place N. E., to the intersection with the southwesterly margin of 47th Avenue N. E. extended southeasterly;

Thence northwesterly along said extended line to the northwesterly margin of N. E. 187th Street;

Thence southwesterly along said northwesterly margin to the intersection with the east line of Lot 33, Block 2, Plat of Long Ridge, as recorded in Volume 62 of Plats, page 76, Records of King County, Washington;

Thence northerly along said east line and the east line of Lot 32, Block 2, to the north line thereof;

Thence westerly along said north line to the west margin of 46th Avenue N. E.;

Thence southerly along said west margin and said line extended southerly to the intersection with the southerly margin of N. E. 187th Street;

Thence westerly along said southerly margin to the intersection with the north line, Plat of Forest Glen, as recorded in Volume 83 of Plats, page 94, Records of King County, Washington, extended easterly;

Thence westerly along said extended line and said north line to the west line thereof;

Thence southerly along said west line and said line extended southerly to the intersection with the south line of the SE 1/4 of the SW 1/4 of Section 3, Township 26 North, Range 4 East, W.M.;

Thence westerly along said south line to the west line thereof;

Thence northerly along said west line to the intersection with the south line of Lot 39, Block 8, Plat of Lake Forest Park, 1st Addition, as recorded in Volume 20 of Plats, page 82, Records of King County, Washington;

Thence easterly along south line to the east line thereof;

Thence northerly along said east line to the north line thereof;

Thence westerly along said north line to the intersection with the east line of the west 170 feet of Lot 39 of said Block 8;

Thence northerly along said east line to the north line of said Lot 38;

Thence westerly along said north line to the intersection with the west line of the E 1/2 of the SW 1/4 of Section 3, Township 26 North, Range 4 East, W.M.;

Thence northerly along said west line to the north line thereof;

Thence easterly along said north line to the intersection with the centerline of 45th Avenue N. E.;

Thence northerly along said centerline to the intersection with the north margin of N. E. 195th Street extended westerly;

Thence easterly along said extension and said northerly margin of N. E. 195th Street to the westerly margin of 47th Avenue N. E.;

Thence generally north along said westerly margin of 47th Avenue N. E. to the southerly margin of N. E. 201st Place;

# 13860

Thence northwesterly and southwesterly along said southerly margin and said margin extended westerly to the intersection with the east line of the NW 1/4 of Section 3, Township 26 North, Range 4 East W.M.;

Thence northerly along said east line to the intersection with the southeasterly extension of the southerly line of Lot 1, Block 1, Forest Park Glen, as recorded in Volume 65 of Plats, page 25, Records of King County, Washington;

Thence northwesterly along said southeasterly extension, south line of said Lot 1, and the south line of Lots 2 and 3 to the intersection with the south line of Lot 6, Block 1, Lake Forest Park, 1st Addition, as recorded in Volume 20 of plats, page 82, Records of King County, Washington;

Thence westerly along said south line and its westerly extension and the southerly line of Lot 6, Block 2, of said Plat, to the west line thereof;

Thence northerly along said west line to the south line of Lot 20, said Block 2, of said plat;

Thence westerly along said south line and the south line of Lot 21 of said Block 2 to the west line thereof;

Thence northerly along said west line and said west line extended northerly to the intersection with the north line of said Section 3;

Thence easterly along said north line, the north line of Section 2 and Section 1, Township 26 North, Range 4 East, W.M., to the point of beginning;